PLAN No 881

FOR PAVING

PERRIS STREET

BETWEEN

14TH STREET AND EVANS STREET

IN THE

CITY OF SAN BERNARDINO, CALIFORNIA.

May 1928.

C. E. Johnson.
City Engineer.

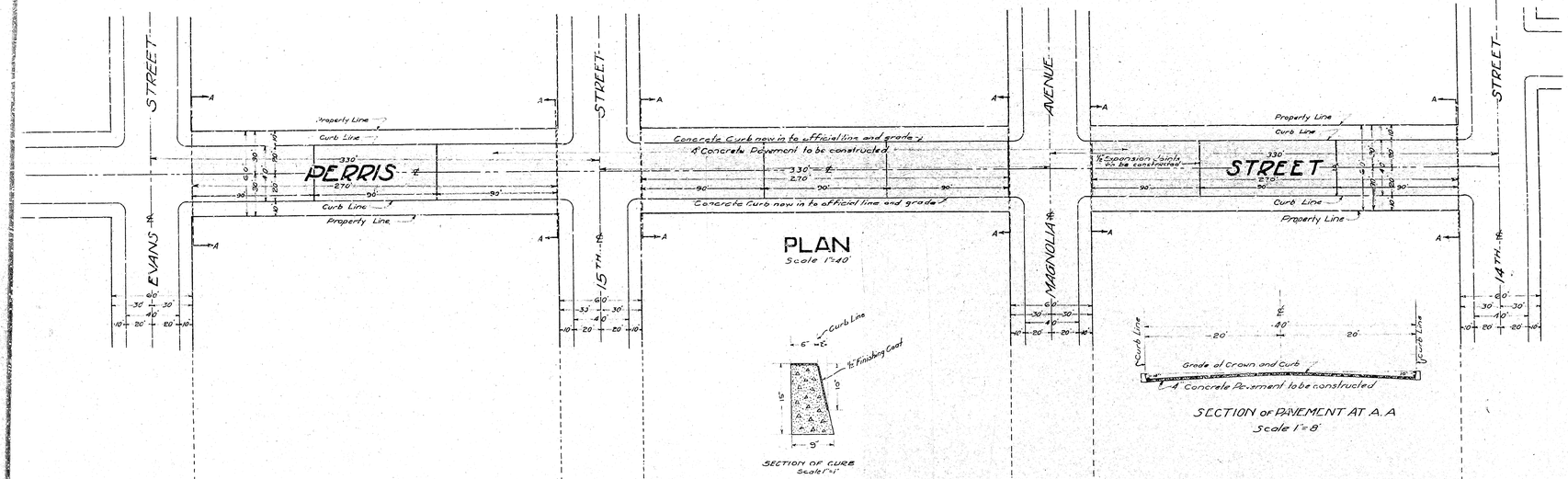

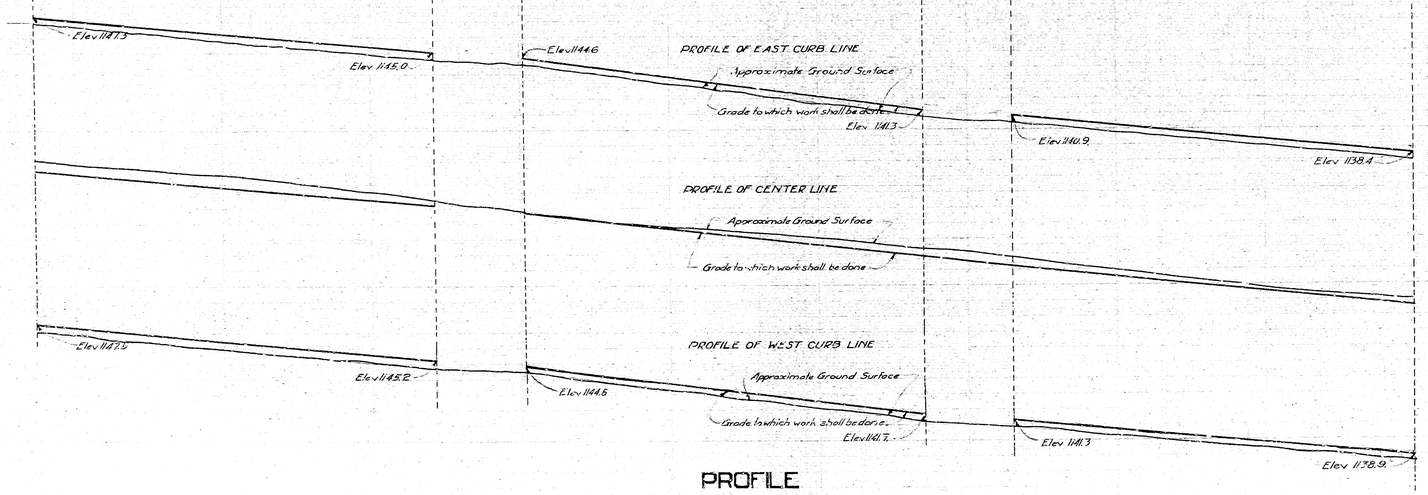

PROFILE

Black line shows Approximate Ground Surface
Red Line shows Grade to which work shall be done
Scale { Horizontal 1"=40'
Vertical 1"=4'

LEGEND

" or in. means inch or inches
' or ft. means foot or feet
Elev. means elevation
℄ means Center Line
No. means Number
Concrete Pavement to be constructed shown thus on Plan
Concrete Pavement to be constructed shown thus in Section
Expansion Joints to be constructed shown thus on Plan.

TITLE TO STREET

Title to PERRIS STREET to the City of San Bernardino is by dedication of the Sunrise Heights Subdivision as Recorded in Book 23 of Maps Page 5, Records of San Bernardino County, California

GRADE ORDINANCE

Grade of PERRIS STREET established 12/22-1924 Ordinance No. 142.

Note: All elevations shown in red ink are in ft and are above a plane which is 1145.2844 below the City Bench Mark as established by Ordinance #383 City of San Bernardino, Calif.

Plan Adopted June 7, 1926.

PLAN No 881

FOR PAVING

PERRIS STREET

BETWEEN

14TH STREET AND EVANS STREET

IN THE

CITY OF SAN BERNARDINO, CALIFORNIA.

May 1928.

C. E. Johnson.
City Engineer.

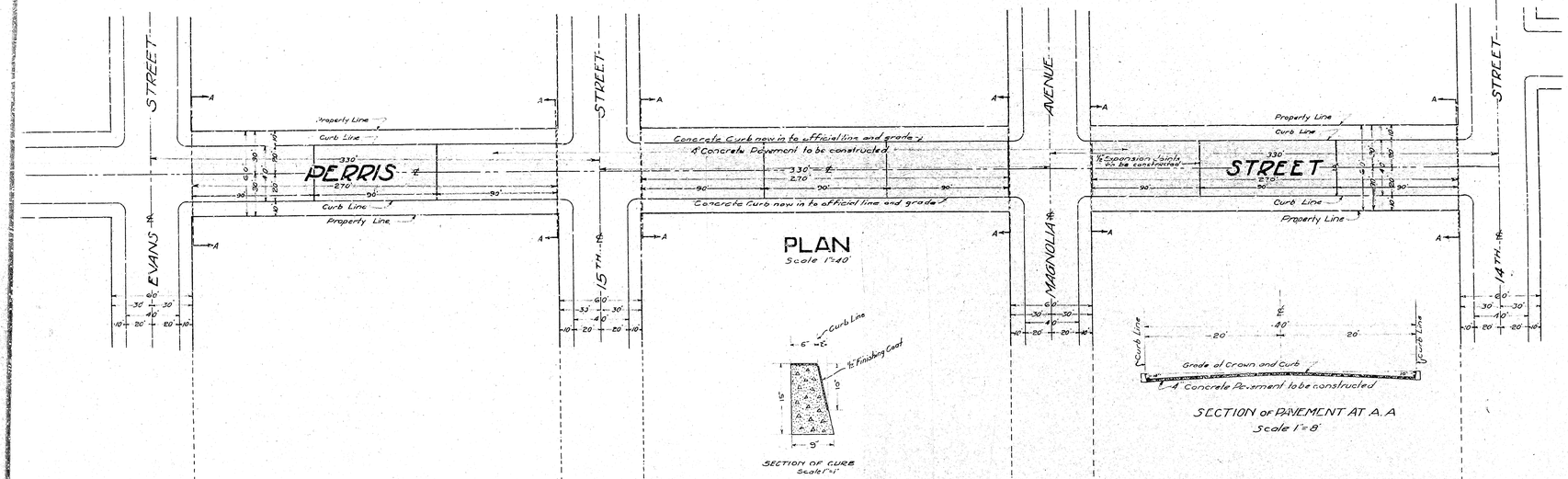

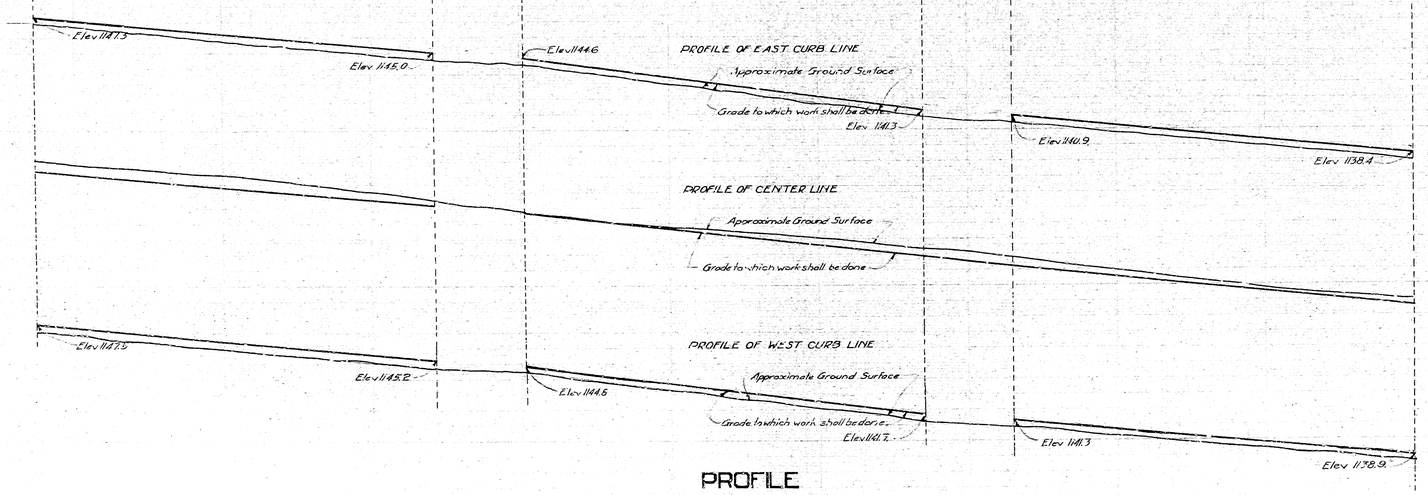

PROFILE

Black line shows Approximate Ground Surface
Red Line shows Grade to which work shall be done
Scale { Horizontal 1"=40'
Vertical 1"=4'

LEGEND

" or in. means inch or inches
' or ft. means foot or feet
Elev. means elevation
℄ means Center Line
No. means Number
Concrete Pavement to be constructed shown thus on Plan
Concrete Pavement to be constructed shown thus in Section
Expansion Joints to be constructed shown thus on Plan.

TITLE TO STREET

Title to PERRIS STREET to the City of San Bernardino is by dedication of the Sunrise Heights Subdivision as Recorded in Book 23 of Maps Page 5, Records of San Bernardino County, California

GRADE ORDINANCE

Grade of PERRIS STREET established 12/22-1924 Ordinance No. 142.

Note: All elevations shown in red ink are in ft and are above a plane which is 1145.2844 below the City Bench Mark as established by Ordinance #383 City of San Bernardino, Calif.

Plan Adopted June 7, 1926.